



August 15, 2019

TO: Superintendents and Presidents
Governing Board Members
Los Angeles County School and Community College Districts

FROM: Keith D. Crafton, Secretary
Los Angeles County Committee on School District Organization
Director, Business Advisory Services

SUBJECT: Nominations for Membership on the Los Angeles County Committee on School District Organization

The Los Angeles County Committee on School District Organization (County Committee) is an 11 member body charged by the legislature with responsibilities in school district organization, unification, formation, boundary changes, the manner in which governing board members are elected, and the establishment and abolition of trustee areas. The County Committee is comprised of two members representing each of the five Supervisorial districts, plus one member elected at-large.

VACANCIES ON THE COUNTY COMMITTEE

This Fall, the following four-year terms of office on the County Committee will be filled by election, and the candidates will serve through the end of 2023:

- Second Supervisorial District: (Vacant)
- Third Supervisorial District: (Vacant)
- Fifth Supervisorial District: (Ms. Suzan Solomon- Incumbent)
- At-large: (Dr. Ted Edmiston- Incumbent)

Per Education Code (EC) 4006(a) provisions, these seats will be filled by an election. The governing board of each school and community college district may submit nominations for membership on the County Committee to fill these four seats.

Please follow the guidelines under “Nominee Requirements” and “Nomination Process” as outlined below for the above vacancies.

NOMINEE REQUIREMENTS

- Any nominee must be available to serve the term of office, which will begin upon being sworn-in at the annual organizational meeting, and expire at the organizational meeting in Fall 2023.
- All nominees for the seats in the Second, Third, and Fifth Supervisorial Districts must reside in those districts. The At-large nominee may live anywhere in Los Angeles County. Attached are maps of the Second, Third, and Fifth Supervisorial Districts (Attachments 1, 2, and 3), and a listing of school districts and community college districts which fall partially or fully within their respective Supervisorial District(s) (Attachment 4).
- All nominees must be registered voters.
- **Employees of school and community college districts, and county offices of education, are excluded from membership on the County Committee.**
- A member of a school or community college district governing board, who is otherwise eligible, may **simultaneously** serve as a member of the County Committee.
- To ensure representation is balanced and diverse, the County Committee encourages school and community college districts to additionally consider nominating **non-school district** community leaders/individuals to serve on the County Committee.
- The County Committee members whose terms are expiring this year **are** eligible to be nominated to serve **another** term of office, as there is no limit on the number of terms a County Committee member may serve.

NOMINATION PROCESS

- A governing board may submit more than one nomination.
- A governing board may nominate an individual who resides outside their district.
- A governing board wishing to submit a nomination(s) must send the name(s) of the nominee(s), accompanied by a biographical sketch **not to exceed 200 words**, to the attention of Ms. Anna Heredia, by **September 11, 2019**. Please submit all nominations via email to Heredia_Anna@laoe.edu:
- Nominations may also be made from the floor during the annual meeting where the election of members will take place. Residency requirements and the nominee's willingness to serve must first be validated before these candidates can be seated.

ELECTION PROCESS

- The election of members to the County Committee will take place at an annual meeting of the voting representatives of the governing boards of school and community college districts called for that purpose.
- The annual meeting will be held in conjunction with the October 29, 2019, meeting of the Los Angeles County School Trustees Association.
- **The election is an at-large election.** The voting representative from **each** district governing board will cast a vote for **each** vacant position. It is **not** necessary for a district to fall within the boundaries of a Supervisorial district where a vacancy exists in order to make a nomination or to cast a vote.
- The person from your district entitled to vote at the annual meeting is the person selected by your board pursuant to EC §35023 (K-12 school districts), or EC §72403 (community college districts).
- The voting representative may opt to vote by using an electronic absentee ballot in lieu of casting a vote at the annual meeting. **Using the electronic absentee ballot is the preferred method.**
- Your district's voting representative will receive biographical information on the candidates and voting instructions prior to the meeting. An electronic absentee ballot will also be provided to districts desiring to utilize this method of voting in lieu of attending the annual meeting to cast a vote.

This bulletin and its attachments are posted on the LACOE website at:

www.lacoe.edu/bulletins.aspx

Use the "Search" function to locate a specific bulletin by number or keyword.

If you have questions, please contact Dr. Allison Deegan at (562) 922-6336.

Approved:
Patricia Smith
Chief Financial Officer

KDC/AD/EH:ah
Attachments

**Los Angeles County Office of Education
Los Angeles County Committee on School District Organization**

School Districts Within Supervisorial Districts

FIRST SUPERVISORIAL DISTRICT (HILDA SOLIS) - 42 DISTRICTS

ABC USD	Los Nietos SD
Alhambra USD	Lynwood USD
Azusa USD	Monrovia USD
Baldwin Park USD	Montebello USD
Bassett USD	Mountain View SD
Bonita USD	Mount San Antonio CCD
Cerritos CCD	Norwalk-La Mirada USD
Citrus CCD	Paramount USD
Claremont USD	Pasadena Area CCD
Compton CCD	Pomona USD
Covina Valley USD	Rio Hondo CCD
Downey USD	Rosemead SD
Duarte USD	Rowland USD
El Monte City SD	San Gabriel USD
El Monte Union HSD	South Whittier SD
El Rancho USD	Temple City USD
Garvey SD	Valle Lindo SD
Hacienda-La Puente USD	Walnut Valley USD
Little Lake City SD	West Covina USD
Los Angeles CCD	Whittier City SD
Los Angeles USD	Whittier Union HSD

SECOND SUPERVISORIAL DISTRICT (MARK RIDLEY-THOMAS) - 17 DISTRICTS

Centinela Valley Union HSD	Lawndale SD
Cerritos CCD	Lennox SD
Compton CCD	Los Angeles CCD
Compton USD	Los Angeles USD
Culver City USD	Lynwood USD
Downey USD	Paramount USD
El Camino CCD	Torrance USD
Hawthorne SD	Wiseburn USD
Inglewood USD	

THIRD SUPERVISORIAL DISTRICT (SHEILA KUEHL) - 6 DISTRICTS

Beverly Hills USD	Los Angeles USD
Las Virgenes USD	Santa Monica CCD
Los Angeles CCD	Santa Monica-Malibu USD

FOURTH SUPERVISORIAL DISTRICT (JANICE HAHN) - 37 DISTRICTS

ABC USD	Lowell Joint SD
Bellflower USD	Manhattan Beach USD
Centinela Valley Union HSD	Montebello USD
Cerritos CCD	Mount San Antonio CCD
Compton CCD	North Orange County CCD
Compton USD	Norwalk-La Mirada USD
Downey USD	Palos Verdes Peninsula USD
East Whittier City SD	Paramount USD
El Camino CCD	Pomona USD
El Segundo USD	Redondo Beach USD
Fullerton Joint Union HSD	Rio Hondo CCD
Hacienda-La Puente USD	Rowland USD
Hermosa Beach City SD	South Whittier SD
Little Lake City SD	Torrance USD
Long Beach CCD	Walnut Valley USD
Long Beach USD	Whittier City SD
Los Angeles CCD	Whittier Union HSD
Los Angeles USD	Wiseburn USD
Los Nietos SD	

FIFTH SUPERVISORIAL DISTRICT (KATHRYN BARGER) - 58 DISTRICTS

Acton-Agua Dulce USD	Lancaster SD
Alhambra USD	Las Virgenes USD
Antelope Valley CCD	Los Angeles CCD
Antelope Valley Joint Union HSD	Los Angeles USD
Arcadia USD	Monrovia USD
Azusa USD	Mount Baldy Joint SD
Baldwin Park USD	Mount San Antonio CCD
Bassett USD	Newhall SD
Bonita USD	Palmdale SD
Burbank USD	Pasadena Area CCD
Castaic Union SD	Pasadena USD
Chaffey Joint Union HSD	Pomona USD
Charter Oak USD	Rio Hondo CCD
Citrus CCD	Rosemead SD
Claremont USD	Rowland USD
Covina Valley USD	San Gabriel USD
Duarte USD	San Marino USD
Eastside Union SD	Santa Clarita CCD
El Monte City SD	Saugus Union SD
El Monte Union HSD	Snowline Joint USD
Garvey SD	South Pasadena USD
Glendale CCD	Sulphur Springs Union SD
Glendale USD	Temple City USD
Glendora USD	Victor Valley CCD

School Districts Within Supervisorial Districts
Page 3

Gorman Joint SD

Hacienda-La Puente USD

Hughes-Elizabeth Lakes Union SD

Keppel Union SD

La Canada USD

Walnut Valley USD

West Covina USD

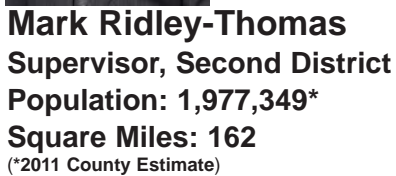
Westside Union SD

William S. Hart Union HSD

Wilsona SD

Mark Ridley-Thomas
Supervisor, Second District
Population: 1,977,349*
Square Miles: 162
(*2011 County Estimate)

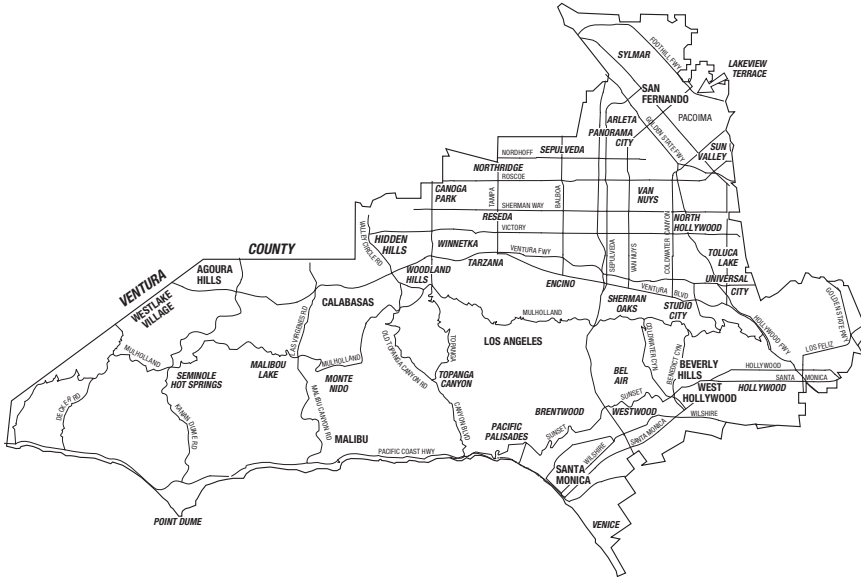
(213) 974-2222



REV. 1/12 AS

Cities	Unincorporated Areas
Carson	Athens/Westmont
Compton	Baldwin Hills
Culver City	Del Aire
Gardena	Del Rey
Hawthorne	East Rancho
Inglewood	Dominguez
Lawndale	El Camino Villa
Los Angeles (portion)	Florence/Firestone
Lynwood	Graham
	Hawthorne
	Ladera Heights
	Lennox
	Lynwood
	Rancho Dominguez
	Rosewood/West Athens
	Rancho Dominguez
	View Park/Windsor Hills
	West Carson (portion)
	West Rancho Dominguez/Venice
	Willowbrook
	Wiseburn

Third Supervisorial District Map



Sheila Kuehl
Supervisor, Third District
Population: 1,956,453*
Square Miles: 431
(*2011 County Estimate)

(213) 974-3333
Sheila@bos.lacounty.gov
821 Kenneth Hahn
Hall of Administration
500 W. Temple Street
Los Angeles, CA 90012

REV. 12/14 VAB

Cities and Communities Within The Third District

Cities

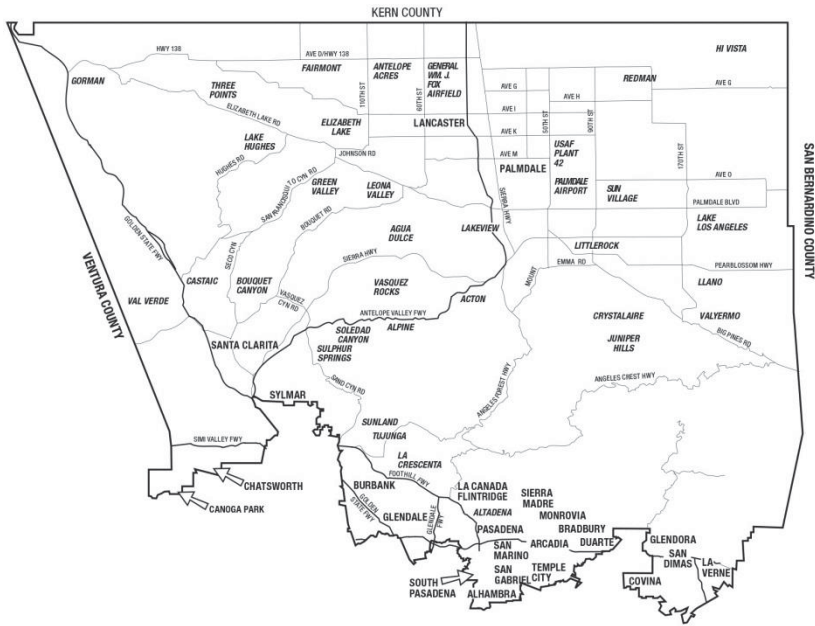
Unincorporated Areas

Agoura Hills	Agoura	Mountain View Estates
Beverly Hills	Calabasas	Mulholland Corridor
Calabasas	Cornell	Santa Monica Mountains
Hidden Hills	Corral Canyon	Sawtelle VA Center
Malibu	Decker / Encinal	Seminole Hot Springs
San Fernando	Franklin Canyon	Stokes Canyon
Santa Monica	Las Flores	Sunset Mesa
West Hollywood	Latigo Canyon	Sycamore Canyon
Westlake Village	Malibou Lake	Topanga Canyon
	Malibu	Triunfo Canyon
	Monte Nido / Cold Creek	Universal City

Los Angeles City

Arleta	Lake Balboa	Sherman Oaks
Atwater Village (portion)	Lakeview Terrace (portion)	Studio City
Bel Air	Laurel Canyon	Sun Valley (portion)
Benedict /	Los Feliz	Sunland
Coldwater Canyon	Miracle Mile (portion)	Sylmar (portion)
Beverly Glen	Mission Hills	Tarzana
Brentwood	Mount Olympus	Toluca Lake
Canoga Park (portion)	North Hills	Valley Glen
Century City	North Hollywood	Valley Village
East Hollywood (portion)	Northridge (portion)	Van Nuys
Encino	Pacific Palisades	Venice (portion)
Fairfax	Pacoima	West Hills
Granada Hills (portion)	Panorama City	West Los Angeles
Hancock Park (portion)	Park La Brea	(portion)
Hansen Dam (portion)	Rancho Park (portion)	Westwood
Hollywood (portion)	Reseda	Wilshire Center
Hollywood Hills	Sawtelle (portion)	Winnetka
Holmby Hills	Sepulveda Basin	Woodland Hills

Fifth Supervisorial District Map



Kathryn Barger

Supervisor, Fifth District

Population: 1,946,135*

Square Miles: 2,807

kathrynbarger.lacounty.gov

(213) 974-5555

Kathryn@bos.lacounty.gov

869 Kenneth Hahn

Hall of Administration

500 W. Temple Street

Los Angeles, CA 90012

Fifth District Cities and Communities

Cities

Alhambra	Lancaster	Los Angeles City	Olive View Hospital
Arcadia	Monrovia	Canoga Park (portion)	(in Sylmar)
Bradbury	Palmdale	Chatsworth (portion)	Porter Ranch
Burbank	Pasadena	Chatsworth Village	Shadow Hills
Covina	San Dimas	Granada Hills	Sun Valley (portion)
Duarte	San Gabriel	(portion)	Sunland
Glendale	San Marino	Hansen Dam	Sylmar (portion)
Glendora	Santa Clarita	(portion)	Tujunga
La Canada-	Sierra Madre	Lake View	West Hills (portion)
Flintridge	South Pasadena	Terrace (portion)	
La Verne	Temple City	Mission Hills	
		(portion)	
		Northridge (portion)	

Unincorporated Areas

Agua Dulce	Green Valley	Romero Canyon
Alpine	Hasley Canyon	Sand Canyon
Altadena	Hi Vista	San Francisquito
Angeles National	Hungry Valley	Canyon
Forest	Indian Falls / Indian	Roosevelt
Antelope Acres	Springs	Saugus (portion)
Arcadia	Juniper Hills	Soledad Canyon
Big Pines	Kagel Canyon	Southern Oaks
Bouquet Canyon	Kinneola Mesa	Stevenson Ranch
Bradbury	La Crescenta /	Sulphur Springs
Canoga Park	Montrose	Sunland/Sylmar/
Canyon Country	La Verne	Tujunga (adjacent)
Castaic	Lake Hughes	Sun Village
Castaic Lake	Lake Los Angeles	Texas Canyon
Charter Oak Islands	Lakeview	Three Points
Chatsworth	Leona Valley	Tick Point
Chatsworth Lake	Little Rock	Twin Lakes
Manor	Llano	Val Verde
Chiquita Canyon	Lopez Canyon	Valencia (portion)
Citrus (Covina islands)	Longview	Valyermo
Crystallaire	Mint Canyon	Vasquez Rocks
Deer Lake Highlands	Monrovia/Arcadia/	West Arcadia (islands)
Del Sur	Duarte (islands)	West Chatsworth
East Pasadena	Neenach	(portion)
East San Gabriel	Newhall (portion)	West Pomona (islands)
El Dorado	North East San Gabriel	Westridge
El Monte (portion)	North Lancaster	White Fence Farms
Elizabeth Lake	Oat Mountain	Whitney Canyon
Fairmont	Pearblossom	Wilsona Gardens
Forrest Park	Placerita Canyon	Woodlands
Glendora	Pyramid Lake	State Park
Gorman	Redman	Wrightwood